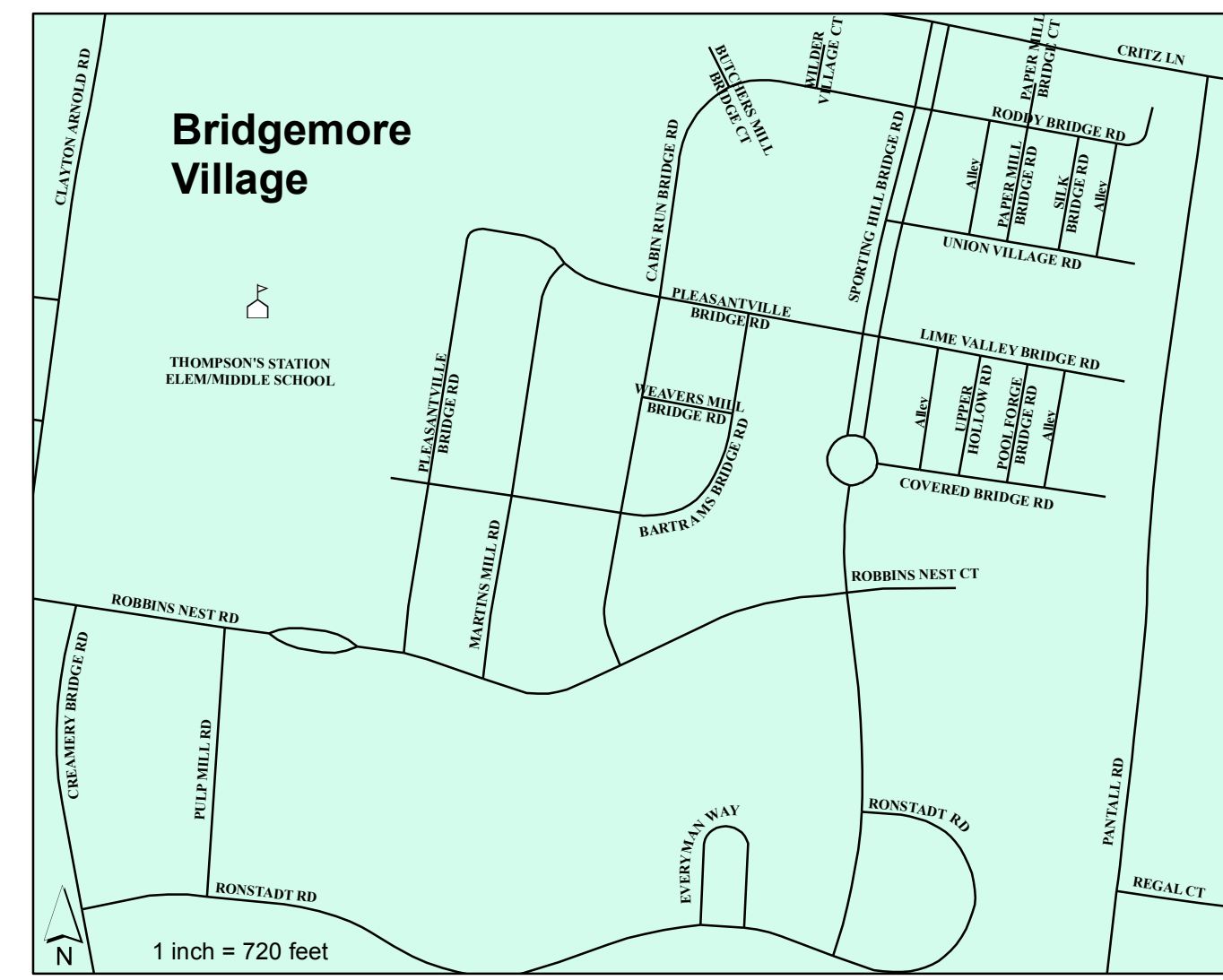
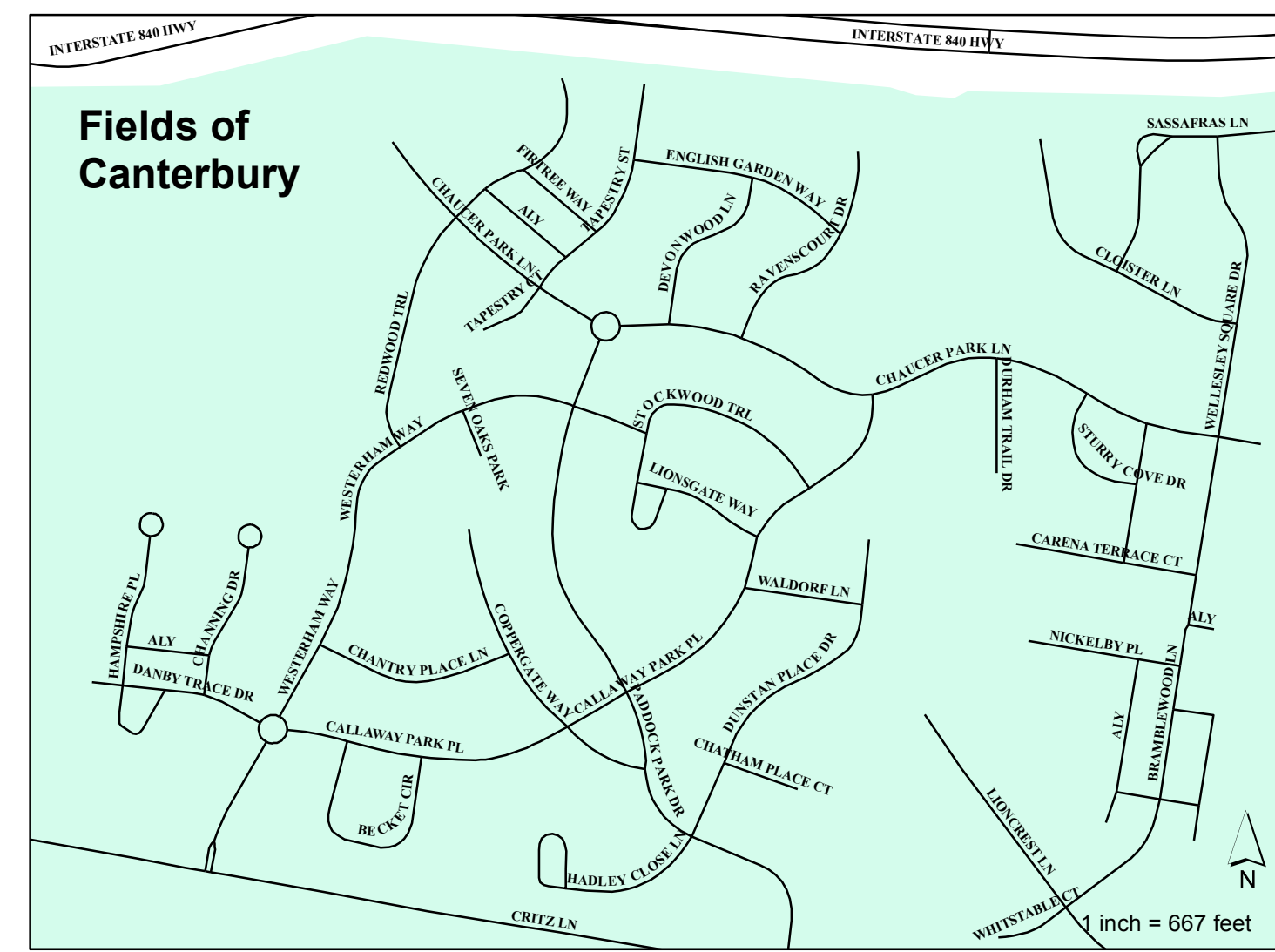
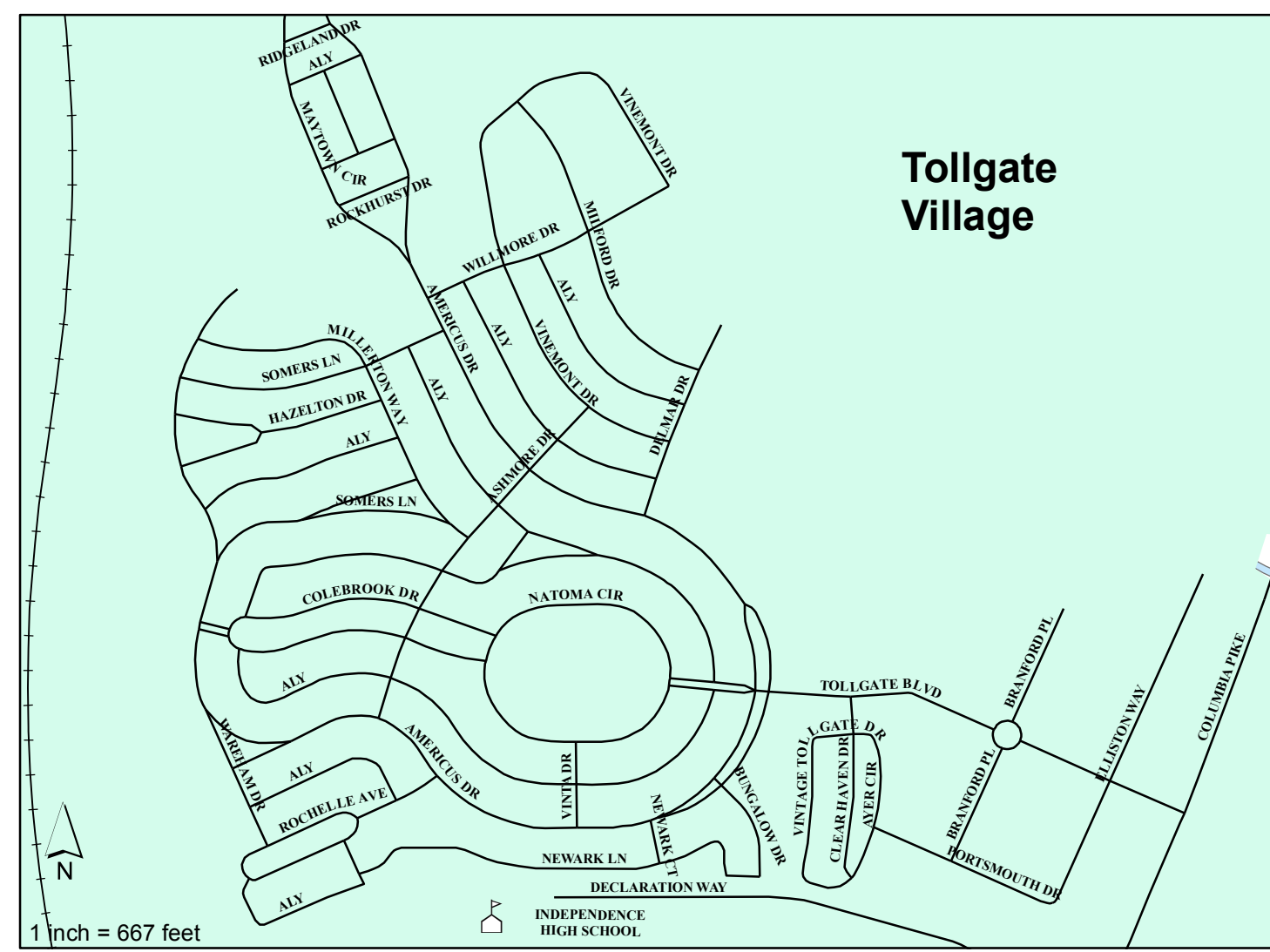


The Town of Thompson's Station

Established in 1990



Index

Collector Roads

- Cayce Springs Rd
- Clayton Arnold Rd
- Critz Ln
- Evergreen Rd
- Pantall Rd
- Sedberry Rd
- Thompson's Station Rd East
- Thompson's Station Rd West
- Traders Way
- W. Harpeth Rd (Section)

Private Roads

- Bittersweet Trl
- Bumblebee Ln
- Cowboy Ln
- Declaration Way
- Four Winds Ln
- Graystone Quarry Ln
- Pioneer Ln
- Regal Ct
- Skyview Ln

Local Roads

- Baugh Rd
- Berry Patch Rd
- Blackberry Estates Dr
- Blair Park Cir
- Bloomfield Dr
- Brenda St
- Country Haven Dr
- Dean Rd
- Dudley Dr
- Dustin Dr
- Fry Rd
- Hanover Dr
- Harpeth School Rd
- Hemmingway Cir
- Learcrest Ct
- Les Watkins Rd
- Old Thompson's Station Rd
- Pratt Rd
- School St
- Sherrie St
- Stacey St
- Standing Oak Dr
- Station South Dr
- Thompson's Ridge Rd
- Tollie Ln
- Tom Anderson Rd
- Village Dr
- Watkins Rd

Local Subdivision Roads

Fields of Canterbury

- Becket Cir
- Bramblewood Ln
- Callaway Park Pl
- Carena Terrace Ct
- Channing Dr
- Chantry Place Ln
- Chaucer Park Ln
- Cloister Ln
- Coppergate Way
- Danby Trace Dr
- Devonwood Ln
- Dunstan Place Dr
- Durham Trail Dr
- English Garden Way
- Firtree Way
- Hadley Close Ln
- Hampshire Pl
- Lionsgate Way
- Nickelby Pl
- Paddock Park Dr
- Ravenscourt Dr
- Redwood Trl
- Sassafra Ln
- Seven Oaks Park
- Stockwood Trail
- Sturry Cove Dr
- Tapestry Ct
- Tapestry St
- Waldorf Ln
- Wellesley Square Dr
- Westerham Way
- Whitstable Ct

Bridgemore Village

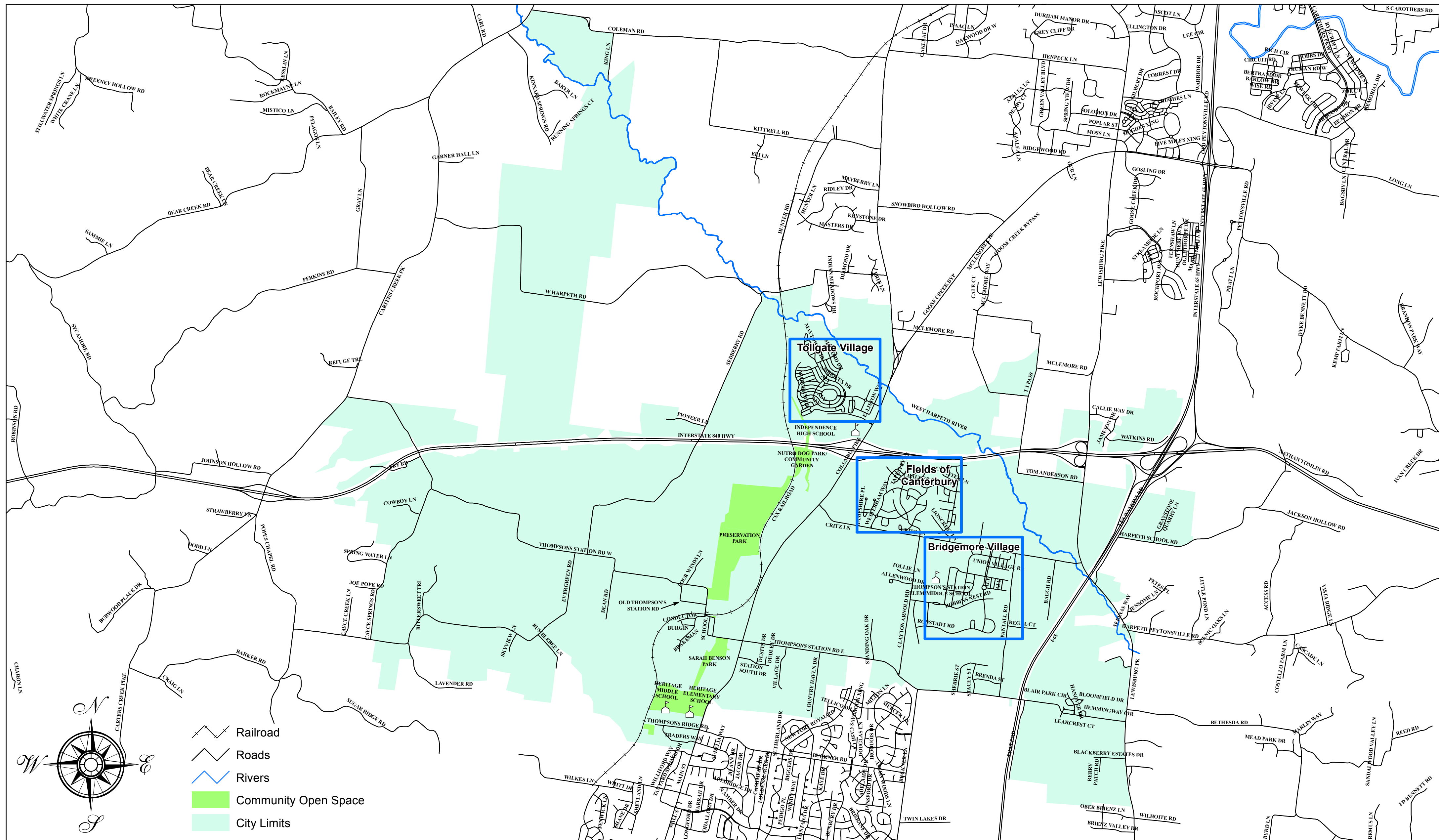
- Bartrams Bridge Rd
- Butchers Mill Bridge Ct
- Cabin Run Bridge Rd
- Creamery Bridge Rd
- Branford Pl
- Covered Bridge Rd
- Everyman Way
- Lime Valley Bridge Rd
- Martins Mill Rd
- Paper Mill Bridge Rd
- Paper Mill Bridge Ct
- Pleasantville Bridge Rd
- Pool Forge Bridge Rd
- Pulp Mill Rd
- Robbins Nest Rd
- Robbins Nest Ct
- Roddy Bridge Rd
- Ronstadt Rd
- Silk Bridge Rd
- Sporting Hill Bridge Rd
- Union Village Rd
- Upper Hollow Rd
- Weavers Mill Bridge Rd
- Wilder Village Ct

Tollgate Village

- Americus Dr
- Ashmore Dr
- Ayer Cir
- Bungalow Dr
- Branford Pl
- Clear Haven Dr
- Colebrook Dr
- Delmar Dr
- Elliston Way
- Hazelton Way
- Maytown Cir
- Millerton Way
- Natoma Cir
- Newark Ct
- Newark Ln
- Portsmouth Dr
- Ridgeland Dr
- Rochelle Ave
- Rockhurst Dr
- Somers Ln
- Vinmont Dr
- Vinta Dr
- Wareham Dr
- Willmore Dr

Whistle Stop

- Brakeman Ln
- Burgin Dr
- Conductor Ln



1 inch = 3,000 feet

